

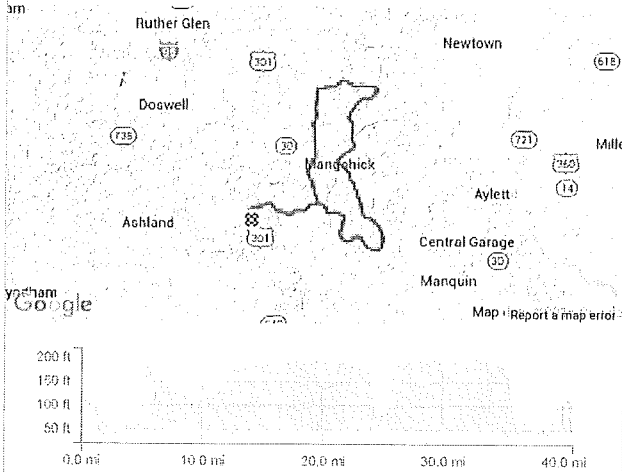


Hanover Cruise 40 Mile Route

<https://www.strava.com/routes/5053515>

40.7 mi **1,176 ft** **Road**
Distance Elevation Gain Ride Type

Est. Moving Time: 2:44:12



Route recommendations may be incomplete and/or inaccurate and may contain sections of private land and/or sections of terrain that could be challenging or hazardous. Always use your best judgement about the safety of road and trail conditions and follow traffic and property laws. Est. Moving Time based on your avg speed of 14.9 m/h over last 4 weeks

DIRECTION	DISTANCE (miles)
Proceed onto King William Road	32.4
Proceed onto Calno Road	32.6
Continue on Etna Mills Road	35.4
Proceed onto Etna Mills Road	35.4
Continue on Normans Bridge Road	37.6
Left onto Fire House Road	40.0
Left onto Hanover Courthouse Road	40.3
Left onto County Complex Road	40.6
Right	40.6
Arrive at Finish	40.7

DIRECTION	DISTANCE (miles)
Proceed	0.0
Left onto County Complex Road	0.0
Right onto Hanover Courthouse Road	0.1
Proceed onto Normans Bridge Road	0.6
Proceed onto Normans Bridge Road	2.0
Proceed onto Etna Mills Road	3.1
Proceed onto Nelsons Bridge Road	7.3
Proceed onto Mahixon Road	8.6
Proceed onto Dabneys Mill Road	11.6
Proceed onto Dabneys Mill Road	12.4
Proceed onto King William Road	16.9
Proceed onto Herring Creek Road	17.9
Proceed onto Herring Creek Road	19.6
Proceed onto Herring Creek Road	20.6
Proceed onto Herring Creek Road	22.8
Proceed onto West River Road	24.1
Continue on Frog Level Road	25.1
Proceed onto Edgar Road	28.1

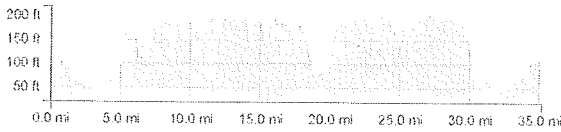
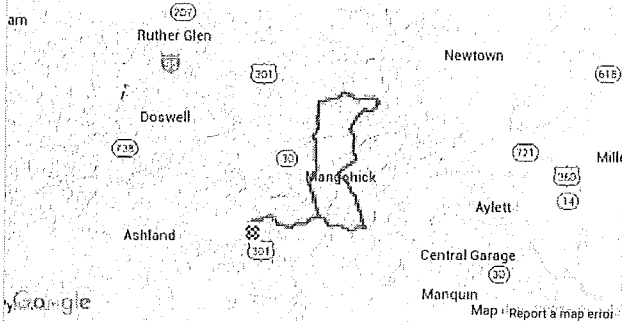


Hanover Cruise 35-miles

<https://www.strava.com/routes/5053544>

35.0 mi **1,082 ft** **Road**
Distance Elevation Gain Ride Type

Est. Moving Time: 2:21:27



Route recommendations may be incomplete and/or inaccurate and may contain sections of private land and/or sections of terrain that could be challenging or hazardous. Always use your best judgement about the safety of road and trail conditions and follow traffic and property laws. Est. Moving Time based on your avg speed of 14.9 mi/h over last 4 weeks

DIRECTION	DISTANCE (miles)
Proceed onto Edgar Road	24.6
Proceed onto King William Road	26.8
Left onto Calno Road	26.9
Proceed onto Calno Road	27.0
Continue on Etna Mills Road	29.7
Proceed onto Etna Mills Road	29.7
Continue on Normans Bridge Road	32.0
Left onto Fire House Road	34.4
Left onto Hanover Courthouse Road	34.7
Left onto County Complex Road	34.9
Right	35.0
Arrive at Finish	35.0

DIRECTION	DISTANCE (miles)
Proceed	0.0
Left onto County Complex Road	0.0
Right onto Hanover Courthouse Road	0.1
Proceed onto Normans Bridge Road	0.6
Proceed onto Etna Mills Road	3.0
Proceed onto Etna Mills Road	5.3
Continue	8.6
Proceed onto Dabneys Mill Road	8.7
Proceed onto Dabneys Mill Road	10.7
Proceed onto Dabneys Mill Road	11.2
Left onto King William Road	11.2
Right onto Herring Creek Road	12.2
Proceed onto Herring Creek Road	12.3
Proceed onto Herring Creek Road	15.0
Left onto West River Road	18.5
Proceed onto West River Road	18.5
Continue on Frog Level Road	19.5
Proceed onto Edgar Road	22.4

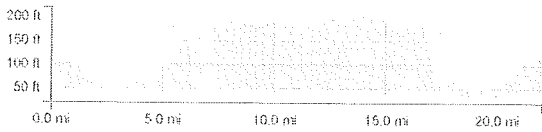
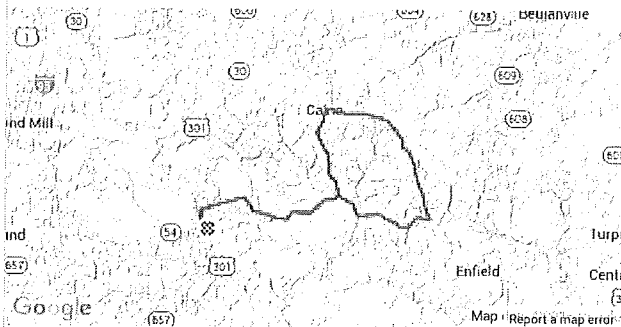


Hanover Cruise 22 mile route

<https://www.strava.com/routes/5053577>

21.9 mi 547 ft Road
Distance Elevation Gain Ride Type

Est. Moving Time: 1:28:40



Route recommendations may be incomplete and/or inaccurate and may contain sections of private land and/or sections of terrain that could be challenging or hazardous. Always use your best judgement about the safety of road and trail conditions and follow traffic and property laws. Est. Moving Time based on your avg speed of 14.9 mi/h over last 4 weeks

DIRECTION	DISTANCE (miles)
Left onto County Complex Road	21.8
Right	21.9
Arrive at Finish	21.9

DIRECTION	DISTANCE (miles)
Proceed	0.0
Left onto County Complex Road	0.0
Right onto Hanover Courthouse Road	0.1
Right onto Normans Bridge Road	0.6
Proceed onto Normans Bridge Road	0.6
Continue on Etna Mills Road	3.1
Proceed onto Etna Mills Road	3.1
Proceed onto Etna Mills Road	5.4
Proceed onto Etna Mills Road	8.7
Left onto Dabneys Mill Road	8.7
Proceed onto Dabneys Mill Road	10.7
Proceed onto King William Road	11.2
Proceed onto Calno Road	13.8
Left onto Etna Mills Road	16.6
Proceed onto Etna Mills Road	16.6
Continue on Normans Bridge Road	18.9
Left onto Fire House Road	21.3
Left onto Hanover Courthouse Road	21.6